



JORNAL da REPÚBLICA

§ 0.75

PUBLICAÇÃO OFICIAL DA REPÚBLICA DEMOCRÁTICA DE TIMOR - LESTE

SUMÁRIO

SECRETARIADO TÉCNICO ADMINISTRAÇÃO ELEITORAL (STAE):

Acta Verificação Base de Dados 2008	1030
Acta Resultado Total Eleitores 2008 por Distrito	1033

ACTA VERIFICAÇÃO BASE DE DADOS 2008

Iha loron 18 de Dezembro de 2008, tuku 10:00 horas dader, membrus husi Comissão Nacional de Eleições (CNE) hasoru malu ho Secretariado Técnico da Administração Eleitoral (STAE) atu hare kona ba resultado Actualização Base de Dados 2008. No mós STAE informa ba Comissario sira kona ba actividade tuir mai:

1. Rekapitulasi Base de Dados 2008.
2. Resultado Exibição no Mudança ba Base de Dados 2008.

No.	Distrito	Total Eleitor 2004	Total Eleitor 2007	Total Eleitor Actualiza	Feto	Mane	Foun	Total Eleitor 2008 *
1	AILEU	18687	21987	13045	6064	6981	920	22868
2	AINARO	25316	29176	16299	7924	8375	1566	30568
3	BAUCAU	51246	62408	43245	21196	22049	6486	68612
4	BOBONARO	40464	49270	37743	19009	18734	4582	53495
5	COVALIMA	24828	29760	19038	9610	9428	2202	31510
6	DILI	91132	100924	66878	31040	35838	8535	107276
7	ERMERA	47735	56873	37562	17834	19728	5741	61628
8	LAUTÉM	37981	32056	28010	14514	13496	3063	35200
9	LIQUIÇÁ	26391	33785	30243	14750	15493	3038	36692
10	MANATUTO	19512	22843	13185	6255	6930	1411	24154
11	MANUFAHI	20979	24734	24195	11598	12597	2904	27623
12	OECUSSE	28955	34395	20959	10747	10212	1876	36518
13	VIQUEQUE	34065	41228	31256	15780	15476	2575	43462
	TOTAL	457291	539439	381658	186321	195337	44899	579606

Tabela 1: Rekapitulasi Base de Dados 2008.

* Número total de eleitores de 2008 é menor que a soma dos eleitores de 2007 e os eleitores novos, devido ao fato que alguns eleitores duplicados e mortos já for removidos da base de dados.

Tabela 2.: Resultado Exibição no Mudança ba Base de Dados 2008.

REPÚBLICA DEMOCRÁTICA DE TIMOR-LESTE
 MINISTÉRIO DA ADMINISTRAÇÃO ESTAL E ORDENAMENTO DO TERRITÓRIO
 SECRETARIADO TÉCNICO DE ADMINISTRAÇÃO ELEITORAL
 CALENDARIO ACTUALIZAÇÃO BASE DE DADOS (Novembro / 2007 - Dezembro / 2008)

	Novembro 2007	Dezembro 2007	Janeiro 2008	Febrero 2008	Março 2008	Abril 2008	Maió 2008	Junho 2008	Agosto 2008	Setembro 2008	Outubro 2008	Novembro 2008
	01-30	01-31	01-31	01-29	01-31	01-30	01-31	01-30	01-31	01-30	01-31	01 02 03 04 05 06 07 08 09 10 11 12 13 14 15 16 17 18 19 20 21 22 23 24 25 26 27 28 29 30 01 02 03 04 05
Actividades												
Recenseamento eleitoral												
Transferencia dados												
Sub-Distrito mai Distrito												
Distrito mai STAE												
Sincroniza Dados												
Impressi & Distribuissau Lista												
Exibissau & Mudanca												
Activiza Dados												
Publica Resultado Final												
Observassau												
1. Recenseamento Eleitoral	299 Dias											
2. Transferencia dados	5 Dias											
Sub-Distrito mai Distrito	2 Dias											
Distrito mai STAE	3 Dias											
3. Sincroniza Dados	10 Dias											
4. Impressi & distribuissau Lista	10 Dias											
5. Exibissau e mudanca	5 Dias											
6. Activiza Dados	5 Dias											
7. Publica Resultado Final	1 Dia											

Tabela 3.: Calendaru actualização Base de Dados 2008
 Dili, 18 de Dezembro 2008

Tómas do Rosário Cabral
 Director do STAE

Aprova husi CNE:

1. Dr. Faustino Cardoso Gomes _____
2. Arif Abdullah Sagram _____
3. José Agostinho da Costa Belo _____
4. Teresinha Maria Noronha Cardoso _____
5. Vicente Fernanes e Brito _____
6. Sergio de Jesus Fernandes da C. Hornai _____
7. Silvestre Xavier Sufa _____
8. Joana Maria Dulce Victor _____
9. Manuela Leong Pereira _____
10. Maria Angelina Lopes Sarmiento _____
11. Pe. Martinho Germano da S. Gusmão _____
12. Lucas de Sousa _____

ACTA RESULTADO TOTAL ELEITORES 2008 POR DISTRITO

Iha loron 18 de Dezembro de 2008, tuku 10:00 horas dader, membrus husi Comissão Nacional de Eleições (CNE) hasoru malu ho Secretariado Técnico da Administração Eleitoral (STAE) atu hare kona ba Resultado Total Eleitores 2008 por Distrito. No mós STAE informa ba Comissario sira kona ba actividade tuir mai:

1. Resultado Total Eleitores 2008 por Distrito

NO.	DISTRITO	MANE	MANE (%)	FETO	FETO (%)	TOTAL
1	AILEU	12038	52.64	10830	47.36	22868
2	AINARO	15493	50.68	15075	49.32	30568
3	BAUCAU	34429	50.18	34183	49.82	68612
4	BOBONARO	26546	49.62	26949	50.38	53495
5	COVALIMA	15694	49.81	15816	50.19	31510
6	DILI	58241	54.29	49035	45.71	107276
7	ERMERA	31569	51.23	30059	48.77	61628
8	LAUTÉM	17063	48.47	18137	51.53	35200
9	LIQUIÇÁ	18786	51.20	17906	48.80	36692
10	MANATUTO	12264	50.77	11890	49.23	24154
11	MANUFAHI	14341	51.92	13282	48.08	27623
12	OECUSSE	18100	49.56	18418	50.44	36518
13	VIQUEQUE	21577	49.65	21885	50.35	43462
TOTAL		296141	51.09	283465	48.91	579606

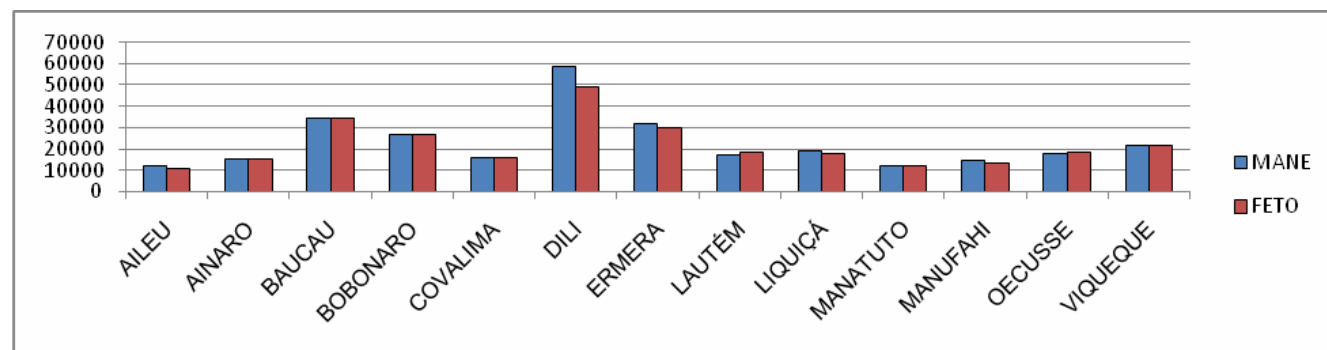
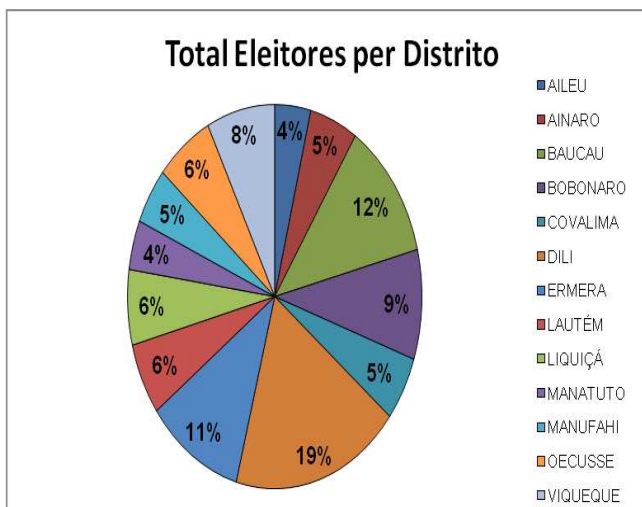
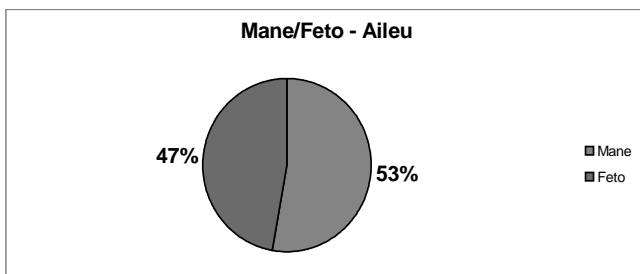
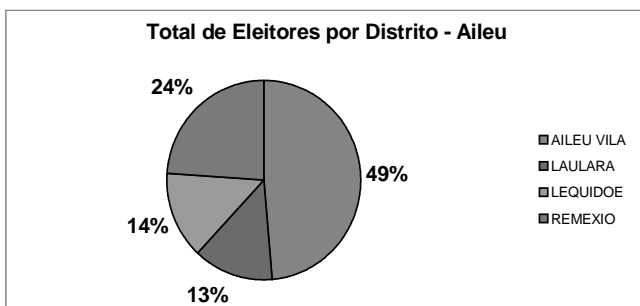


Tabela 1.: Resultado Total Eleitores 2008 por Distrito.

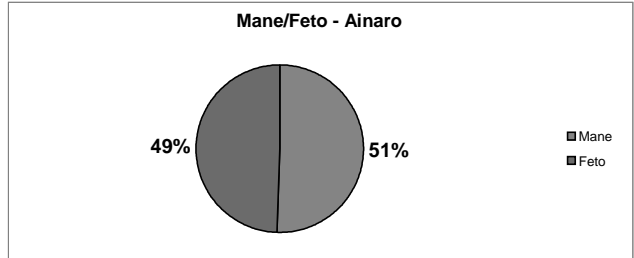
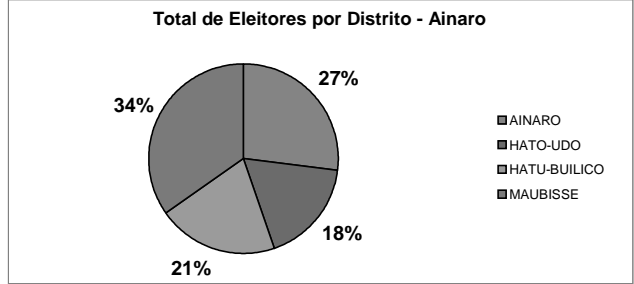
Aprova husi CNE:

1. Dr. Faustino Cardoso Gomes _____
2. Arif Abdullah Sagran _____
3. José Agostinho da Costa Belo _____
4. Teresinha Maria Noronha Cardoso _____
5. Vicente Fernanes e Brito _____
6. Sergio de Jesus Fernandes da C. Hornai _____
7. Silvestre Xavier Sufa _____
8. Joana Maria Dulce Victor _____
9. Manuela Leong Pereira _____
10. Maria Angelina Lopes Sarmento _____
11. Pe. Martinho Germano da S. Gusmão _____
12. Lucas de Sousa _____

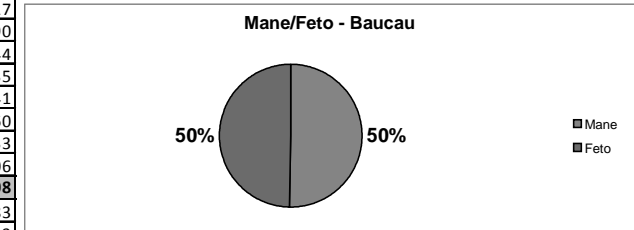
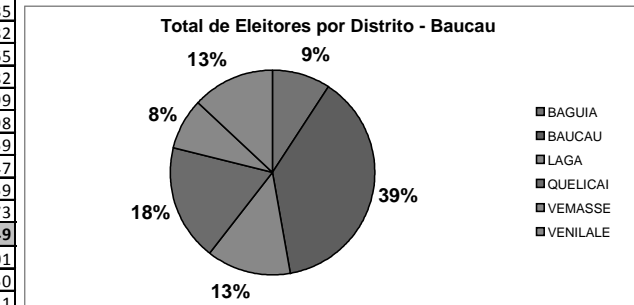
Distrito	Subdistrito	Suco	Mane	Mane (%)	Feto	Feto (%)	Total	
AILEU	AILEU VILA	AISSIRIMOU	785	53.66	678	46.34	1463	
		BANDUDATO	206	48.70	217	51.30	423	
		FAHIRIA	458	51.52	431	48.48	889	
		FATUBOSSA	528	52.38	480	47.62	1008	
		HOHOLAU	388	55.35	313	44.65	701	
		LAHAE	262	51.17	250	48.83	512	
		LAUSI	341	50.07	340	49.93	681	
		SABORIA	206	51.63	193	48.37	399	
		SELOI KRAIK	749	51.73	699	48.27	1448	
		SELOI MALERE	937	53.21	824	46.79	1761	
	SUCO LIURAI	954	51.54	897	48.46	1851		
	SUB-TOTAL			5814	52.21	5322	47.79	11136
	LAULARA	COTOLAU	411	53.87	352	46.13	763	
		FATISI	303	55.49	243	44.51	546	
		MADABENO	423	50.84	409	49.16	832	
		TALITU	304	52.60	274	47.40	578	
		TOHUMETA	167	53.53	145	46.47	312	
	SUB-TOTAL			1608	53.05	1423	46.95	3031
	LEQUIDOE	ACUBILITOHU	263	51.47	248	48.53	511	
		BERELEU	341	54.91	280	45.09	621	
BETULAU		160	55.94	126	44.06	286		
FAHISOI		290	48.82	304	51.18	594		
FATURILAU		157	52.16	144	47.84	301		
MANUCASSA		152	51.35	144	48.65	296		
NAMOLESSO		334	53.18	294	46.82	628		
SUB-TOTAL			1697	52.43	1540	47.57	3237	
REMEXIO	ACUMAU	529	54.54	441	45.46	970		
	FADABLOCO	733	54.58	610	45.42	1343		
	FAHISOI	357	50.00	357	50.00	714		
	FATURASA	321	52.11	295	47.89	616		
	HAUTOHO	222	50.23	220	49.77	442		
	MAUMETA	164	54.67	136	45.33	300		
	SUCO LIURAI	129	54.43	108	45.57	237		
	TULATAQUEO	464	55.11	378	44.89	842		
SUB-TOTAL			2919	53.42	2545	46.58	5464	
TOTAL			12038	52.64	10830	47.36	22868	



Distrito	Subdistrito	Suco	Mane	Mane (%)	Feto	Feto (%)	Total
AINARO	AINARO	AINARO	1040	49.90	1044	50.10	2084
		CASSA	836	51.54	786	48.46	1622
		MANUTACI	497	50.05	496	49.95	993
		MAU-NUNO	336	51.38	318	48.62	654
		MAU-ULO	449	48.70	473	51.30	922
		SORO	500	49.70	506	50.30	1006
		SURO-CRAIC	493	53.65	426	46.35	919
		SUB-TOTAL	4151	50.62	4049	49.38	8200
	HATO-UDO	FOHO-AI-LICO	1165	53.10	1029	46.90	2194
		LEOLIMA	1690	51.34	1602	48.66	3292
		SUB-TOTAL	2855	52.04	2631	47.96	5486
	HATU-BUILICO	MAUCHIGA	615	50.53	602	49.47	1217
		MULO	1393	48.18	1498	51.82	2891
		NUNO-MOGUE	1135	51.90	1052	48.10	2187
	SUB-TOTAL	3143	49.93	3152	50.07	6295	
	MAUBISSE	AITUTO	1255	50.63	1224	49.37	2479
		EDI	488	52.42	443	47.58	931
		FATUBESSI	257	49.23	265	50.77	522
		HORAI-QUIC	341	48.85	357	51.15	698
		LIURAI	202	50.37	199	49.63	401
		MANELOBAS	262	52.93	233	47.07	495
		MANETÚ	550	50.78	533	49.22	1083
		MAUBISSE	1300	49.58	1322	50.42	2622
		MAULAU	689	50.81	667	49.19	1356
		SUB-TOTAL	5344	50.48	5243	49.52	10587
	TOTAL	15493	50.68	15075	49.32	30568	

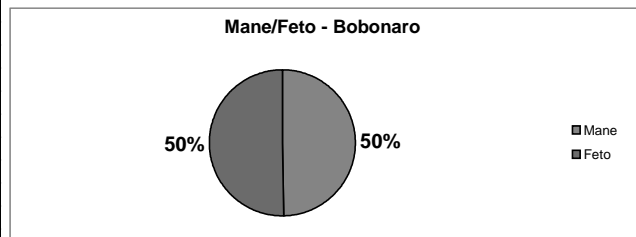
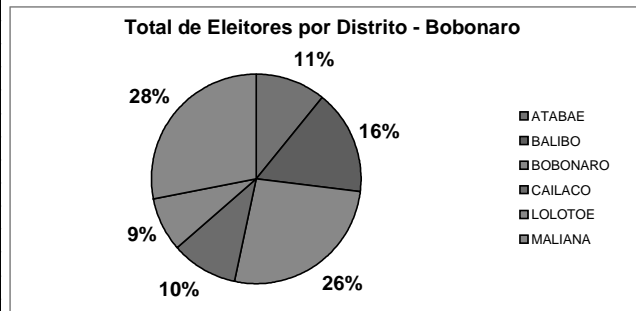


Distrito	Subdistrito	Suco	Mane	Mane (%)	Feto	Feto (%)	Total
BAUCAU	BAGUIA	AFALOICAI	279	47.69	306	52.31	585
		ALAWA CRAIK	392	50.13	390	49.87	782
		ALAWA LETEN	210	45.16	255	54.84	465
		DEFWASI	223	46.27	259	53.73	482
		HAE CONI	539	49.04	560	50.96	1099
		LARISULA	238	47.79	260	52.21	498
		LAVATERI	440	51.22	419	48.78	859
		OSSO HUNA	218	48.77	229	51.23	447
		SAMALARI	419	48.78	440	51.22	859
		UACALA	89	51.45	84	48.55	173
	SUB-TOTAL	3047	48.76	3202	51.24	6249	
	BAUCAU	BAHU	2545	50.89	2456	49.11	5001
		BUCOLI	709	52.52	641	47.48	1350
		BUIBAU	1190	51.27	1131	48.73	2321
		BURUMA	988	54.08	839	45.92	1827
		CAIBADA	1075	51.44	1015	48.56	2090
		GARIUAI	1659	51.14	1585	48.86	3244
		SAMALARI	667	49.96	668	50.04	1335
		SEICAL	565	49.52	576	50.48	1141
		TIRILOLO	2309	50.64	2251	49.36	4560
		TRILOCA	582	51.37	551	48.63	1133
		UAILILI	1106	50.14	1100	49.86	2206
		SUB-TOTAL	13395	51.11	12813	48.89	26208
		LAGA	ATELARI	431	48.81	452	51.19
	LIBAGUA		384	48.42	409	51.58	793
	NUNIRA		425	50.96	409	49.04	834
	SAELARI		506	47.83	552	52.17	1058
	SAGADATE		719	48.94	750	51.06	1469
	SAMALARI		839	49.53	855	50.47	1694
	SOBA		654	48.30	700	51.70	1354
TEQUINAUMATA	542		49.91	544	50.09	1086	
SUB-TOTAL	4500		49.07	4671	50.93	9171	
QUELICAI	ABAFALA	301	54.04	256	45.96	557	
	ABO	435	47.23	486	52.77	921	
	AFAÇA	351	48.75	369	51.25	720	
	BAGUIA	323	47.36	359	52.64	682	
	BUALALE	221	49.66	224	50.34	445	
	GURUÇA	548	51.02	526	48.98	1074	
	LACOLIU	436	48.50	463	51.50	899	
	LAISOROLAI DE BAIXO	289	48.57	306	51.43	595	
	LAISOROLAI DE CIMA	261	50.19	259	49.81	520	
	LELALAI	378	48.52	401	51.48	779	
	LETEMUMO	935	48.07	1010	51.93	1945	
	MACALACO	296	51.57	278	48.43	574	
	MALURO	388	48.32	415	51.68	803	
	NAMANEI	413	51.11	395	48.89	808	
	UAITAME	595	48.81	624	51.19	1219	
	SUB-TOTAL	6170	49.20	6371	50.80	12541	
	VEMASSE	CAICUA	288	53.53	250	46.47	538
LOILUBO		349	53.04	309	46.96	658	
OSSUALA		482	50.95	464	49.05	946	
OSTICO		435	53.84	373	46.16	808	
UAIGAE		190	51.08	182	48.92	372	
UATO-LARI		318	49.77	321	50.23	639	
SUB-TOTAL	2765	51.24	2631	48.76	5396		

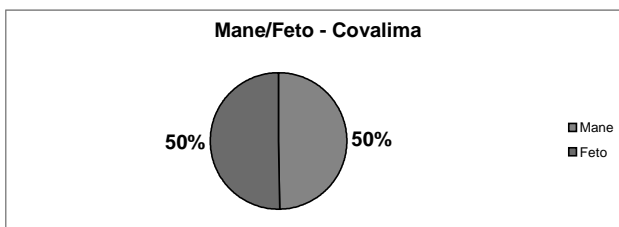
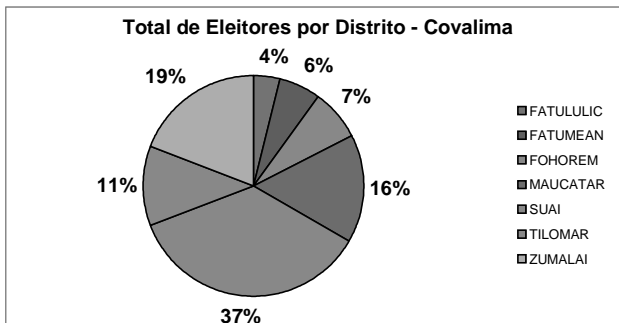


VENILALE	BADO-HO'O	604	50.04	603	49.96	1207
	BAHA MORI	647	50.31	639	49.69	1286
	FATULIA	632	50.08	630	49.92	1262
	UAI OLI	497	50.61	485	49.39	982
	UAILAHA	331	47.97	359	52.03	690
	UATU HACO	715	48.91	747	51.09	1462
	UMA ANA ICO	510	52.04	470	47.96	980
	UMA ANA ULO	606	52.20	555	47.80	1161
	SUB-TOTAL	4542	50.30	4488	49.70	9030
TOTAL	34419	50.18	34176	49.82	68595	

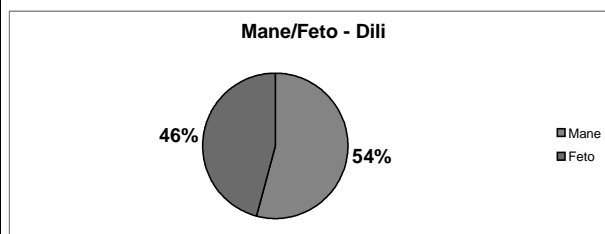
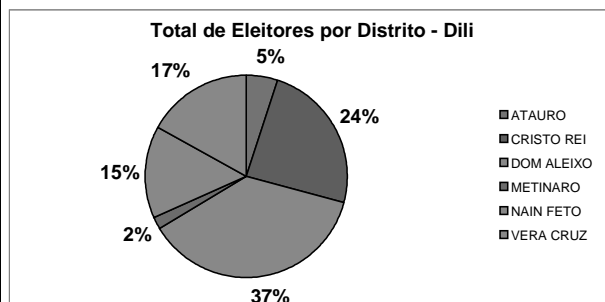
Distrito	Subdistrito	Suco	Mane	Mane (%)	Feto	Feto (%)	Total
BOBONARO	ATABAE	AIDABALETEN	1467	52.28	1339	47.72	2806
		ATABAE	503	52.02	464	47.98	967
		HATAZ	525	47.13	589	52.87	1114
		RAIROBO	472	52.33	430	47.67	902
	SUB-TOTAL	2967	51.25	2822	48.75	5789	
	BALIBO	BALIBO VILA	1127	48.83	1181	51.17	2308
		BATUGADE	509	51.41	481	48.59	990
		COWA	617	50.82	597	49.18	1214
		LEOHITO	887	51.12	848	48.88	1735
		LEOLIMA	645	49.43	660	50.57	1305
		SANIRIN	575	52.37	523	47.63	1098
	SUB-TOTAL	4360	50.40	4290	49.60	8650	
	BOBONARO	AI-ASSA	580	44.89	712	55.11	1292
		ATU-ABEN	245	47.30	273	52.70	518
		BOBONARO	537	48.55	569	51.45	1106
		CARABAU	590	47.73	646	52.27	1236
		COLIMAU	384	50.93	370	49.07	754
		COTABOT	102	48.34	109	51.66	211
		ILAT-LAUN	466	46.05	546	53.95	1012
		LEBER	290	48.09	313	51.91	603
LOUR		313	46.58	359	53.42	672	
LOURBA		438	48.88	458	51.12	896	
MALE-UBU		614	50.29	607	49.71	1221	
MALILAIT		459	47.13	515	52.87	974	
MOLOP		430	47.41	477	52.59	907	
OE-LEU		225	43.95	287	56.05	512	
SIBUNI		300	48.39	320	51.61	620	
SOILESU		337	50.30	333	49.70	670	
TAPO	157	44.35	197	55.65	354		
TEBABUI	302	51.62	283	48.38	585		
SUB-TOTAL	6769	47.86	7374	52.14	14143		
CAILACO	ATUDARA	411	52.03	379	47.97	790	
	DAU UDU	133	50.19	132	49.81	265	
	GOULOLO	297	49.67	301	50.33	598	
	GUE NU LAI	168	47.06	189	52.94	357	
	MANAPA	469	52.64	422	47.36	891	
	MELIGO	660	47.41	732	52.59	1392	
	PURUGOA	220	50.11	219	49.89	439	
	RAIHEU	342	51.66	320	48.34	662	
SUB-TOTAL	2700	50.06	2694	49.94	5394		
LOLOTOE	DEUDET	230	51.00	221	49.00	451	
	GILDAPIL	326	46.31	378	53.69	704	
	GUDA	329	49.85	331	50.15	660	
	LEBOS	301	47.93	327	52.07	628	
	LONTAS	196	48.76	206	51.24	402	
	LUPAL	335	50.30	331	49.70	666	
	OPA	539	50.61	526	49.39	1065	
SUB-TOTAL	2256	49.30	2320	50.70	4576		
MALIANA	HOLSA	1356	51.05	1300	48.95	2656	
	LAHOMEA	1243	50.02	1242	49.98	2485	
	ODOMAU	887	49.50	905	50.50	1792	
	RAIFUN	706	49.72	714	50.28	1420	
	RITABOU	1730	50.93	1667	49.07	3397	
	SABURAI	566	48.38	604	51.62	1170	
TAPO/MEMO	1006	49.73	1017	50.27	2023		
SUB-TOTAL	7494	50.15	7449	49.85	14943		
TOTAL	26546	49.62	26949	50.38	53495		



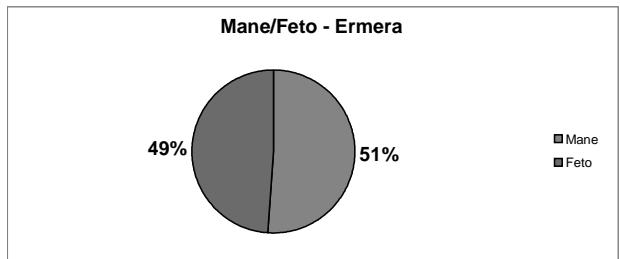
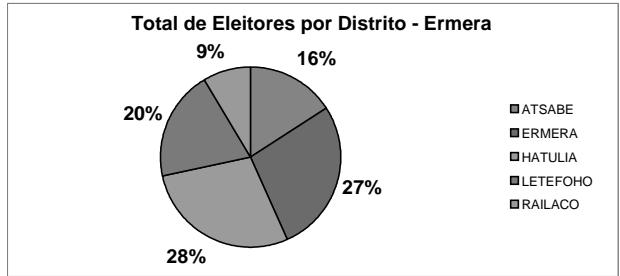
Distrito	Subdistrito	Suco	Mane	Mane (%)	Feto	Feto (%)	Total
COVALIMA	FATULULIC	FATULULIC	197	53.53	171	46.47	368
		TAROMAN	415	48.09	448	51.91	863
	SUB-TOTAL		612	49.72	619	50.28	1231
	FATUMEAN	BELULIC LETE	477	49.53	486	50.47	963
		FATUMEA	280	48.03	303	51.97	583
		NANU	213	51.20	203	48.80	416
	SUB-TOTAL		970	49.44	992	50.56	1962
	FOHOREM	DATO RUA	224	49.23	231	50.77	455
		DATO TOLU	384	52.03	354	47.97	738
		FOHOREN	310	49.76	313	50.24	623
		LACTOS	268	50.95	258	49.05	526
	SUB-TOTAL		1186	50.64	1156	49.36	2342
	MAUCATAR	BELE CASAC	551	48.93	575	51.07	1126
		HOLPILAT	489	49.54	498	50.46	987
		MATAI	846	49.36	868	50.64	1714
		OGUES	550	49.82	554	50.18	1104
	SUB-TOTAL		2436	49.40	2495	50.60	4931
	SUAI	BECO	1038	52.21	950	47.79	1988
		CAMENAÇA	949	50.59	927	49.41	1876
		DEBOS	2088	50.05	2084	49.95	4172
		LABARAI	651	51.26	619	48.74	1270
		SUAI LORO	963	46.70	1099	53.30	2062
	SUB-TOTAL		5689	50.04	5679	49.96	11368
	TILOMAR	BEISEUC	537	48.82	563	51.18	1100
		CASABAUC	329	49.62	334	50.38	663
		LALAWA	356	50.07	355	49.93	711
		MAUDEMO	577	51.06	553	48.94	1130
SUB-TOTAL		1799	49.92	1805	50.08	3604	
ZUMALAI	FATULETO	347	46.58	398	53.42	745	
	LEPO	402	51.34	381	48.66	783	
	LOUR	645	48.61	682	51.39	1327	
	MAPE	176	48.89	184	51.11	360	
	RAIMEA	403	49.94	404	50.06	807	
	TASHILIN	434	50.58	424	49.42	858	
	UCECAI	84	50.30	83	49.70	167	
SUB-TOTAL		3002	49.44	3070	50.56	6072	
TOTAL		15694	49.81	15816	50.19	31510	



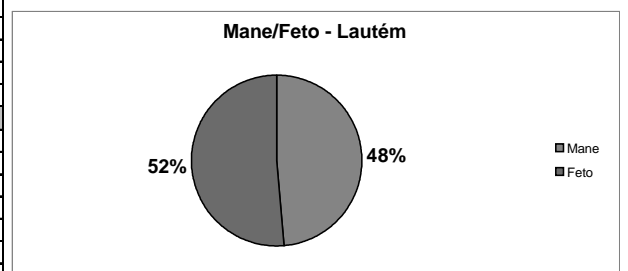
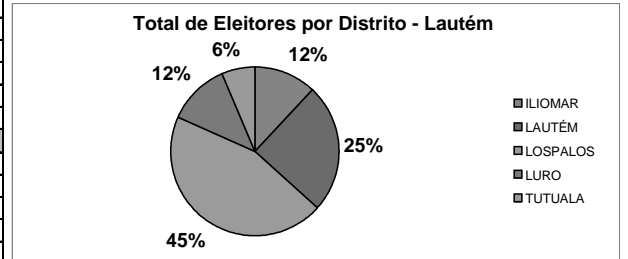
Distrito	Subdistrito	Suco	Mane	Mane (%)	Feto	Feto (%)	Total
DILI	ATAURO	BELOI	407	48.05	440	51.95	847
		BIQUELI	718	51.88	666	48.12	1384
		MACADADE	594	52.33	541	47.67	1135
		MAQUILI	545	48.06	589	51.94	1134
		VILA MAUMETA	409	52.57	369	47.43	778
	SUB-TOTAL		2673	50.64	2605	49.36	5278
	CRISTO REI	BALIBAR	321	51.11	307	48.89	628
		BECORA	5630	53.12	4969	46.88	10599
		BIDAU SANTANA	1688	53.76	1452	46.24	3140
		CAMEA	2771	54.12	2349	45.88	5120
		CULU HUN	1765	53.63	1526	46.37	3291
		HERA	1433	53.55	1243	46.45	2676
		METIAUT	374	56.24	291	43.76	665
		SUB-TOTAL		13982	53.53	12137	46.47
	DOM ALEIXO	BAIRRO PITE	7141	54.21	6033	45.79	13174
		COMORO	11516	57.03	8677	42.97	20193
		FATUHADA	3006	57.33	2237	42.67	5243
		KAMPUNG ALOR	655	57.11	492	42.89	1147
	SUB-TOTAL		22318	56.14	17439	43.86	39757
	METINARO	DUYUNG	856	53.60	741	46.40	1597
		SABULI	337	52.25	308	47.75	645
	SUB-TOTAL		1193	53.21	1049	46.79	2242
	NAIN FETO	ACADIRU HUN	996	55.74	791	44.26	1787
		BEMORI	1280	52.03	1180	47.97	2460
		BIDAU LECIDERE	451	56.30	350	43.70	801
		GRICENFOR	385	54.30	324	45.70	709
		LAHANE ORIENTAL	2714	52.98	2409	47.02	5123
SANTA CRUZ		2586	54.04	2199	45.96	4785	
SUB-TOTAL		8412	53.70	7253	46.30	15665	
VERA CRUZ	CAICOLI	1120	54.50	935	45.50	2055	
	COLMERA	494	56.26	384	43.74	878	
	DARE	746	52.20	683	47.80	1429	
	LAHANE OCIDENTAL	1398	51.62	1310	48.38	2708	
	MASCARENHAS	1471	52.18	1348	47.82	2819	
	MOTAEI	1665	53.64	1439	46.36	3104	
	VILA VERDE	2768	53.02	2453	46.98	5221	
	SUB-TOTAL		9662	53.05	8552	46.95	18214
TOTAL		58240	54.29	49035	45.71	107275	



Distrito	Subdistrito	Suco	Mane	Mane (%)	Feto	Feto (%)	Total	
ERMERERA	ATSABE	ATARA	728	50.03	727	49.97	1455	
		BABOI CRAIC	543	49.63	551	50.37	1094	
		BABOI LETEN	316	49.84	318	50.16	634	
		BATU MANO	226	50.11	225	49.89	451	
		LACAO	575	48.52	610	51.48	1185	
		LAKLO	438	52.46	397	47.54	835	
		LAUBONO	168	48.55	178	51.45	346	
		LEIMEA LETEN	521	49.10	540	50.90	1061	
		MALABE	421	49.41	431	50.59	852	
		OBULO	436	49.55	444	50.45	880	
		PARAMI	408	52.17	374	47.83	782	
		TIARLELO	126	52.07	116	47.93	242	
		SUB-TOTAL			4906	49.97	4911	50.03
	ERMERERA	ESTADO	960	51.61	900	48.39	1860	
		HUMBOE	631	51.05	605	48.95	1236	
		LAUALA	531	50.09	529	49.91	1060	
		LE GUIMEA	627	52.34	571	47.66	1198	
		MERTUTO	646	50.39	636	49.61	1282	
		POETETE	2164	50.70	2104	49.30	4268	
		PONILALA	1038	51.46	979	48.54	2017	
RAIMER HEI		628	51.06	602	48.94	1230		
RIHEU		622	50.65	606	49.35	1228		
TALIMORO		831	53.34	727	46.66	1558		
SUB-TOTAL			8678	51.24	8259	48.76	16937	
HATULIA	ACULAU	475	50.91	458	49.09	933		
	AILELO	397	51.63	372	48.37	769		
	COILATE-LETELO	1106	49.51	1128	50.49	2234		
	FATUBESSI	1089	51.20	1038	48.80	2127		
	FATUBOLO	933	47.99	1011	52.01	1944		
	HATOLIA VILA	716	51.77	667	48.23	1383		
	LEIMEA-CRAIC	385	51.89	357	48.11	742		
	LEIMEA-SORINBALO	180	51.72	168	48.28	348		
	LISAPAT	1003	50.94	966	49.06	1969		
	MANUSAE	1231	51.42	1163	48.58	2394		
	MAU-UBO	402	51.41	380	48.59	782		
	SAMARA	176	50.00	176	50.00	352		
	URAHOU	749	50.44	736	49.56	1485		
	SUB-TOTAL			8842	50.64	8620	49.36	17462
	LETEFOHO	CATRAILETEN	767	53.90	656	46.10	1423	
DUCURAI		1358	52.29	1239	47.71	2597		
ERAULO		505	53.44	440	46.56	945		
GOULOLO		428	52.26	391	47.74	819		
HATUGAU		478	52.01	441	47.99	919		
HAUPU		1417	53.07	1253	46.93	2670		
KATRAI KARAIC		546	51.85	507	48.15	1053		
LAUANA		850	52.28	776	47.72	1626		
SUB-TOTAL			6349	52.68	5703	47.32	12052	
RAILACO	DELESO	103	53.37	90	46.63	193		
	FATUQUERO	405	52.87	361	47.13	766		
	LIHO	309	52.46	280	47.54	589		
	MATATA	378	52.07	348	47.93	726		
	RAILACO KRAIC	365	52.82	326	47.18	691		
	RAILAKO LETEN	399	51.48	376	48.52	775		
	SAMALETE	332	49.48	339	50.52	671		
	TARACO	190	53.52	165	46.48	355		
	TOKOLULI	313	52.69	281	47.31	594		
	SUB-TOTAL			2794	52.13	2566	47.87	5360
TOTAL			31569	51.23	30059	48.77	61628	



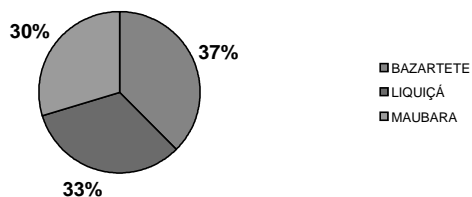
Distrito	Subdistrito	Suco	Mane	Mane (%)	Feto	Feto (%)	Total	
LAUTÉM	ILIOMAR	AELEBERE	254	46.95	287	53.05	541	
		CAENLIO	318	47.46	352	52.54	670	
		FUAT	174	46.03	204	53.97	378	
		ILIOMAR 1	425	45.80	503	54.20	928	
		ILIOMAR 2	350	47.81	382	52.19	732	
		TIRILOLO	428	46.17	499	53.83	927	
	SUB-TOTAL			1949	46.67	2227	53.33	4176
	LAUTÉM	BADURO	282	46.31	327	53.69	609	
		COM	688	48.21	739	51.79	1427	
		DAUDERE	504	52.12	463	47.88	967	
EUQUISI		337	50.45	331	49.55	668		
ILILAI		225	47.27	251	52.73	476		
MAINA 1		353	46.82	401	53.18	754		
MAINA 2		427	45.82	505	54.18	932		
PAIRARA		434	48.55	460	51.45	894		
PARLAMENTO	664	49.22	685	50.78	1349			
SERELAU	274	45.07	334	54.93	608			
SUB-TOTAL			4188	48.23	4496	51.77	8684	
LOSPALOS	BAURO	679	47.05	764	52.95	1443		
	CACAVEI	325	44.52	405	55.48	730		
	FUILORO	3499	50.41	3442	49.59	6941		
	HOME	578	47.89	629	52.11	1207		
	LEURO	216	43.99	275	56.01	491		
	LORE 1	618	46.54	710	53.46	1328		
LORE 2	281	47.47	311	52.53	592			



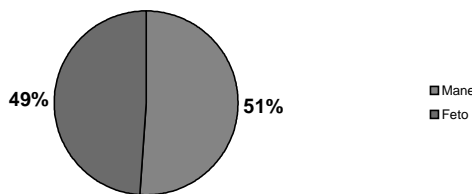
	MUAPITINE	481	50.21	477	49.79	958
	RAÇA	371	49.80	374	50.20	745
	SOURO	696	48.91	727	51.09	1423
	SUB-TOTAL	7744	48.83	8114	51.17	15858
LURO	AFABUBU	141	53.41	123	46.59	264
	BARICAFÁ	304	47.80	332	52.20	636
	COTAMUTU	567	51.04	544	48.96	1111
	LACAWA	175	50.58	171	49.42	346
	LURO	610	49.23	629	50.77	1239
	WAIROQUE	317	51.38	300	48.62	617
	SUB-TOTAL	2114	50.18	2099	49.82	4213
TUTUALA	MEHARA	621	47.26	693	52.74	1314
	TUTUALA	447	46.81	508	53.19	955
	SUB-TOTAL	1068	47.07	1201	52.93	2269
	TOTAL	17063	48.47	18137	51.53	35200

Distrito	Subdistrito	Suco	Mane	Mane (%)	Feto	Feto (%)	Total	
LIQUIÇÁ	BAZARTETE	FAHILEBO	340	47.62	374	52.38	714	
		FATUMASI	541	48.83	567	51.17	1108	
		LAUHATA	854	50.00	854	50.00	1708	
		LEOREMA	1432	50.10	1426	49.90	2858	
		MAUMETA	859	49.34	882	50.66	1741	
		METAGOU	556	52.01	513	47.99	1069	
		MOTAULUN	557	52.10	512	47.90	1069	
		TIBAR	997	51.29	947	48.71	1944	
		ULMERA	826	51.79	769	48.21	1595	
			SUB-TOTAL	6962	50.43	6844	49.57	13806
		LIQUIÇÁ		AÇUMANU	606	54.30	510	45.70
DARULETE	437			50.64	426	49.36	863	
DATO	2294			51.23	2184	48.77	4478	
HATUQUESSI	1192			50.49	1169	49.51	2361	
LEOTALA	727			51.52	684	48.48	1411	
LOIDAHAR	637			52.86	568	47.14	1205	
LUCULAI	304			54.77	251	45.23	555	
	SUB-TOTAL	6197	51.69	5792	48.31	11989		
MAUBARA		GUGLEUR	1157	51.22	1102	48.78	2259	
		GUIÇO	557	50.91	537	49.09	1094	
		LISSADILA	673	53.33	589	46.67	1262	
		MAUBARALISSA	559	51.19	533	48.81	1092	
		VATUBORO	663	50.42	652	49.58	1315	
		VATUVOU	1232	53.13	1087	46.87	2319	
		VAVIQUINIA	786	50.51	770	49.49	1556	
			SUB-TOTAL	5627	51.64	5270	48.36	10897
	TOTAL	18786	51.20	17906	48.80	36692		

Total de Eleitores por Distrito - Liquiçá

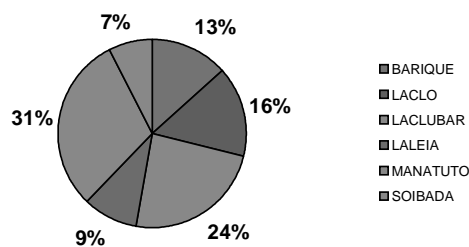


Mane/Feto - Liquiçá

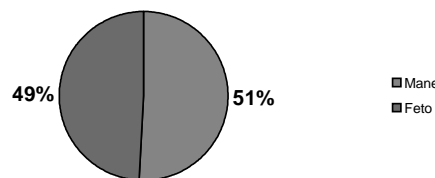


Distrito	Subdistrito	Suco	Mane	Mane (%)	Feto	Feto (%)	Total	
MANATUTO	BARIQUE	ABAT OAN / FATUWAQUE	315	54.12	267	45.88	582	
		AUBEON	249	51.34	236	48.66	485	
		BARIQUE	176	49.86	177	50.14	353	
		MANEHAT	250	49.80	252	50.20	502	
		UMA BOCO	731	56.32	567	43.68	1298	
		SUB-TOTAL	1721	53.45	1499	46.55	3220	
	LACLO		HOHORAI	245	50.10	244	49.90	489
			LACUMESAC	602	51.99	556	48.01	1158
			UMA CADUAC	785	50.61	766	49.39	1551
			UMA NARUC	293	52.14	269	47.86	562
		SUB-TOTAL	1925	51.20	1835	48.80	3760	
	LACLUBAR		BATARA	511	48.90	534	51.10	1045
			FATUMAQUEREC	275	47.01	310	52.99	585
			FUNAR	377	48.77	396	51.23	773
			MANELIMA	482	47.63	530	52.37	1012
			ORLALAN	984	49.55	1002	50.45	1986
			SANANAIN	193	49.23	199	50.77	392
		SUB-TOTAL	2822	48.71	2971	51.29	5793	
	LALEIA		CAIRUI	530	50.05	529	49.95	1059
HATURALAN			306	51.52	288	48.48	594	
LIFAU			316	50.00	316	50.00	632	
	SUB-TOTAL	1152	50.42	1133	49.58	2285		
MANATUTO		AILLI	534	51.45	504	48.55	1038	
		AITEAS	958	50.58	936	49.42	1894	
		CRIBAS	620	50.04	619	49.96	1239	
		ILIHEU	504	50.96	485	49.04	989	
		MA'ABAT	232	53.09	205	46.91	437	
		SAU	887	52.45	804	47.55	1691	
	SUB-TOTAL	3735	51.25	3553	48.75	7288		
SOIBADA		FATUMAQUEREC	128	48.30	137	51.70	265	
		LEO- HAT	243	52.60	219	47.40	462	
		MANLALA	184	49.33	189	50.67	373	
		MANUFAHI	211	50.12	210	49.88	421	
		SAMORO	143	49.83	144	50.17	287	
	SUB-TOTAL	909	50.28	899	49.72	1808		
	TOTAL	11355	50.81	10991	49.19	22346		

Total de Eleitores por Distrito - Manatuto

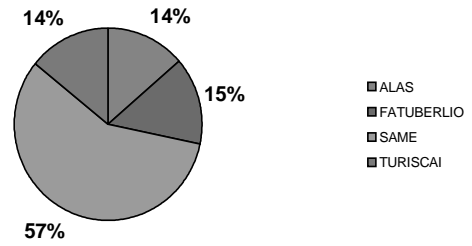


Mane/Feto - Manatuto

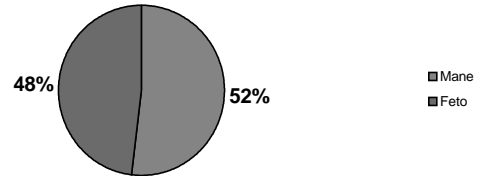


Distrito	Subdistrito	Suco	Mane	Mane (%)	Feto	Feto (%)	Total		
MANUFAHI	ALAS	AITUHA	206	51.63	193	48.37	399		
		DOTIK	400	53.33	350	46.67	750		
		MAHAQUIDAN	525	52.71	471	47.29	996		
		TAITUDAC	501	50.10	499	49.90	1000		
		UMA BERLOIC	324	50.47	318	49.53	642		
	SUB-TOTAL			1956	51.65	1831	48.35	3787	
	FATUBERLIO	BUBUSSUSO	250	49.41	256	50.59	506		
		CAICASSA	236	52.91	210	47.09	446		
		CLACUC	659	51.73	615	48.27	1274		
		FAHINEHAN	380	50.87	367	49.13	747		
		FATUKAHI	567	52.16	520	47.84	1087		
	SUB-TOTAL			2092	51.53	1968	48.47	4060	
	SAME	BABULO	1205	52.53	1089	47.47	2294		
		BETANO	1474	51.25	1402	48.75	2876		
		DAI-SUA	761	50.77	738	49.23	1499		
		GROTU	382	54.34	321	45.66	703		
		HOLARUA	1741	52.08	1602	47.92	3343		
		LETEFOHO	1809	51.52	1702	48.48	3511		
		ROTUTO	360	52.48	326	47.52	686		
		TUTULURO	528	54.43	442	45.57	970		
		SUB-TOTAL			8260	52.01	7622	47.99	15882
	TURISCAI	AITEMUA	214	51.69	200	48.31	414		
		BEREMANA	207	52.01	191	47.99	398		
		CAIMAUC	318	50.40	313	49.60	631		
		FATUCALO	81	48.21	87	51.79	168		
		FOHOLAU	93	51.96	86	48.04	179		
		LESSUATA	116	56.59	89	43.41	205		
		LIURAI	209	53.32	183	46.68	392		
		MANUMERA	317	52.66	285	47.34	602		
		MATOREC	125	51.87	116	48.13	241		
		MINDELO	161	53.49	140	46.51	301		
		ORANA	192	52.89	171	47.11	363		
		SUB-TOTAL			2033	52.21	1861	47.79	3894
		TOTAL			14341	51.92	13282	48.08	27623

Total de Eleitores por Distrito - Manufahi

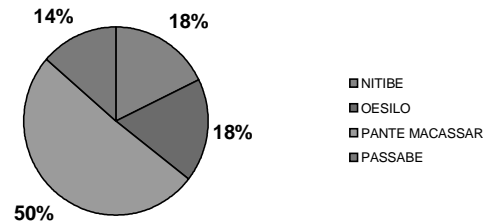


Mane/Feto - Manufahi

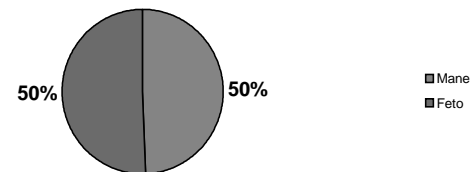


Distrito	Subdistrito	Suco	Mane	Mane (%)	Feto	Feto (%)	Total	
OECUSSE	NITIBE	BANAFI	534	48.50	567	51.50	1101	
		BENEUFE	646	52.14	593	47.86	1239	
		LELAUFE	965	48.44	1027	51.56	1992	
		SUNIIFE	411	48.58	435	51.42	846	
		USITACO	668	51.03	641	48.97	1309	
	SUB-TOTAL			3224	49.70	3263	50.30	6487
	OESILO	BOBOMETO	1968	49.15	2036	50.85	4004	
		USITAQUENO	262	47.64	288	52.36	550	
		USITASAE	953	49.61	968	50.39	1921	
	SUB-TOTAL			3183	49.16	3292	50.84	6475
	PANTE MACASSAR	BOBOCASSE	620	49.13	642	50.87	1262	
		COSTA	3178	51.78	2959	48.22	6137	
		CUNHA	1346	51.33	1276	48.67	2622	
		LALISUC	797	49.84	802	50.16	1599	
		LIFAU	589	47.69	646	52.31	1235	
		NAIMECO	1002	49.34	1029	50.66	2031	
		NIPANE	348	47.28	388	52.72	736	
		TAIBOCO	1449	48.46	1541	51.54	2990	
	SUB-TOTAL			9329	50.12	9283	49.88	18612
	PASSABE	ABANI	1904	47.85	2075	52.15	3979	
		MALELAT	460	47.67	505	52.33	965	
	SUB-TOTAL			2364	47.82	2580	52.18	4944
	TOTAL			18100	49.56	18418	50.44	36518

Total de Eleitores por Distrito - Oecusse



Mane/Feto - Oecusse



Distrito	Subdistrito	Suco	Mane	Mane (%)	Feto	Feto (%)	Total	
VIQUEQUE	LACLUTA	AHIC	589	52.03	543	47.97	1132	
		DILOR	528	51.31	501	48.69	1029	
		LALINE	397	49.13	411	50.87	808	
		UMA TOLU	702	52.86	626	47.14	1328	
	SUB-TOTAL			2216	51.57	2081	48.43	4297
	OSSU	BUILALE	508	50.75	493	49.25	1001	
		LIARUCA	386	46.39	446	53.61	832	
		LOI-HUNO	465	48.69	490	51.31	955	
		NAHARECA	540	47.75	591	52.25	1131	
		OSSORUA	849	50.30	839	49.70	1688	
		OSSU DE CIMA	1139	48.88	1191	51.12	2330	
		UABUBO	832	48.65	878	51.35	1710	
		UAGIA	417	47.28	465	52.72	882	
		UAIBOBO	257	49.81	259	50.19	516	
		SUB-TOTAL			5393	48.83	5652	51.17
	UATO - LARI	AFALOICAI	1075	49.33	1104	50.67	2179	
		BABULO	579	49.23	597	50.77	1176	
		MACADIQUE	1431	47.83	1561	52.17	2992	
		MATAHOI	1223	48.84	1281	51.16	2504	
		VAITAME	397	46.98	448	53.02	845	
		VESSORU	436	49.77	440	50.23	876	
	SUB-TOTAL			5141	48.63	5431	51.37	10572
	UATOCARBAU	AFALOICAI	406	50.06	405	49.94	811	
		BAHATATA	199	48.42	212	51.58	411	
		IRABIN DE BAIXO	555	49.20	573	50.80	1128	
		IRABIN DE CIMA	249	46.37	288	53.63	537	
		LOIULO	213	49.42	218	50.58	431	
		UANIUMA	488	48.85	511	51.15	999	
	SUB-TOTAL			2110	48.88	2207	51.12	4317
	VIQUEQUE	BAHALARAUAIN	1097	51.75	1023	48.25	2120	
		BIBILEO	550	49.55	560	50.45	1110	
		CARAUBALO	1655	51.83	1538	48.17	3193	
		FATUDERE	114	45.78	135	54.22	249	
		LUCA	466	52.48	422	47.52	888	
		MALURU	208	49.52	212	50.48	420	
		UAI-MORI	473	50.43	465	49.57	938	
		UMA QUIC	666	51.27	633	48.73	1299	
		UMA UAIN CRAIC	908	49.00	945	51.00	1853	
		UMA UAIN LETEN	580	49.96	581	50.04	1161	
		SUB-TOTAL			6717	50.77	6514	49.23
	TOTAL			21577	49.65	21885	50.35	43462

